









Appendix D.5 NCNF Pedestrian and Cycle Links

Legend

-  OffSite pedestrian/cycle route improvements
-  Onsite pedestrian/cycle links
-  Onsite pedestrian/cycle links (Avenues)
-  Onsite pedestrian/cycle links (Drives)
-  Existing roads tracks and paths
-  Existing public rights of way
-  Common Land
-  National Park Boundary

1. Key pedestrian/cycle links across the M27
2. Key crossing of the A32 at education campus

